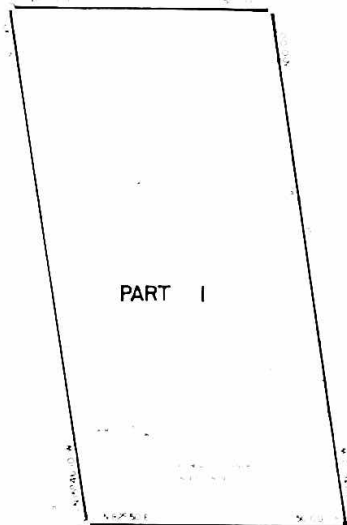


PART OF LOT 31
CONCESSION 9
TOWNSHIP OF TYENDINAGA
COUNTY OF HASTINGS

WALTER I. WATSON OLS 1990



66' ROAD ALLOWANCE BETWEEN CONCESSIONS 8 AND 9

PLAN 21R-13260

March 23

Barthman Fogal
Deputy Registrar

REGISTERED PLAN OR CERTIFICATE
UNDER THE REGISTRY ACT

Walter I. Watson
Walter I. Watson
Ontario Land Surveyor

THIS PLAN IS NOT A PLAN OF SURVEY AS
A PLAN OF SURVEY IS REQUIRED BY THE REGISTRY ACT

NOTES:

THE PLAN IS NOT A PLAN OF SURVEY AS
A PLAN OF SURVEY IS REQUIRED BY THE REGISTRY ACT

LEGEND

■ POINT
PLANTED
KIB STANCHION WOOD BARR
KIB SHORT STANCHION WOOD BARR
KIB WOOD BARR
KIB WOOD BARR
KIB WOOD BARR
KIB WOOD BARR
KIB WOOD BARR
KIB WOOD BARR

SURVEYOR'S CERTIFICATE:

THIS PLAN IS NOT A PLAN OF SURVEY AS
A PLAN OF SURVEY IS REQUIRED BY THE REGISTRY ACT

THIS PLAN IS NOT A PLAN OF SURVEY AS
A PLAN OF SURVEY IS REQUIRED BY THE REGISTRY ACT

MARCH 23, 1990

Walter I. Watson
Walter I. Watson
Ontario Land Surveyor

WALTER I. WATSON LIMITED

SURVEY
31
9
TYENDINAGA
MASTINGS

1 O.L.S. 1990



LOT

31

LOT

32

PART I

INSTRUMENT 406963

INSTRUMENT 350260

CONCESSION

(9)

35' 8" WELL
WELL
E

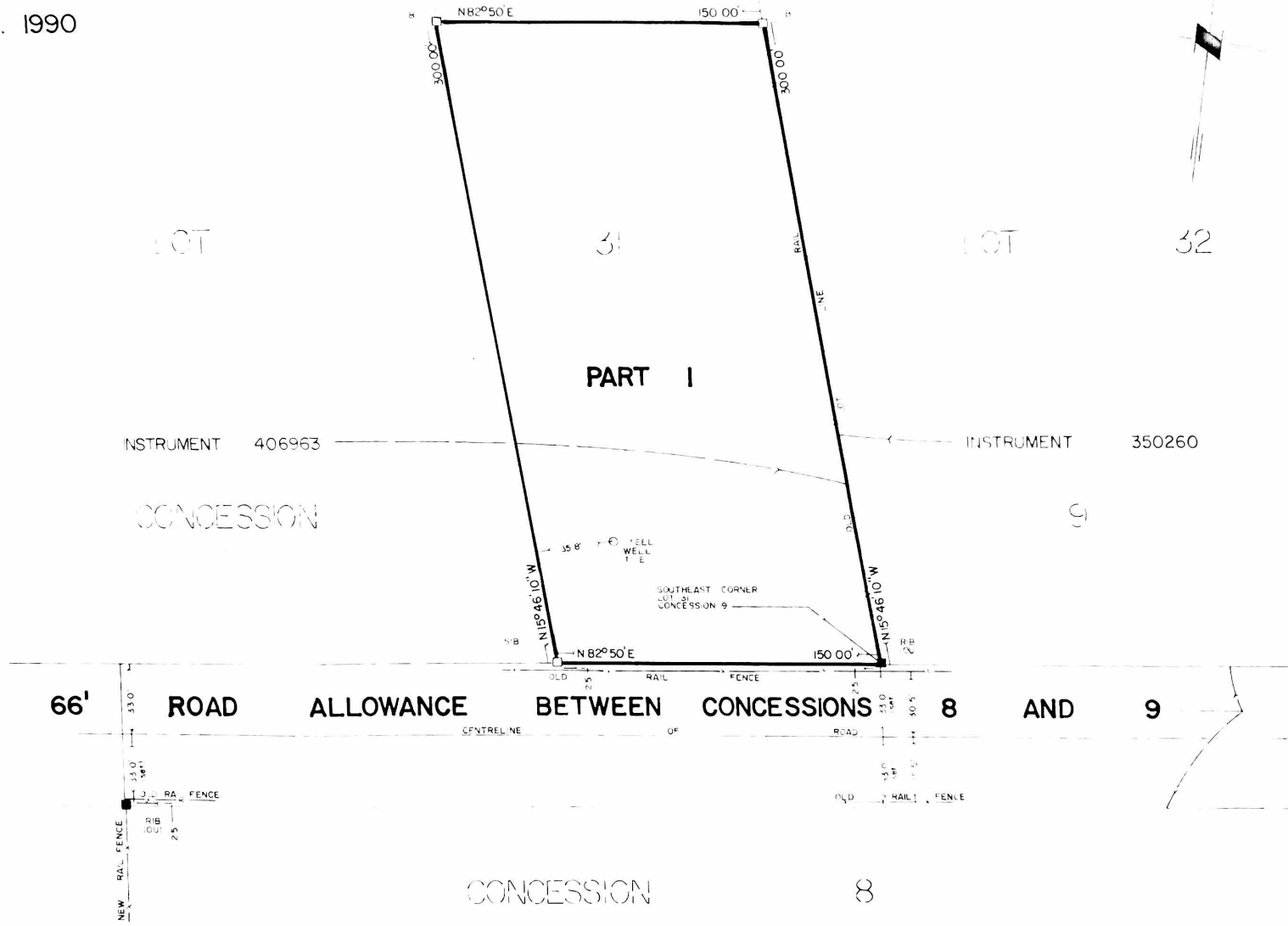
SOUTHEAST CORNER
LOT 31
CONCESSION 9

66' ROAD ALLOWANCE BETWEEN CONCESSIONS 8 AND 9

CONCESSION

8

LOT



NOTES:

BEARINGS ARE ASTRONOMIC AND ARE REFERRED
TO THE EAST LIMIT OF PART 3, PLAN 21R-7782
HAVING A BEARING OF N15°40'20" W.

LEGEND

■	DENOTES	FOUND
□	"	PLANTED
SIB	"	STANDARD IRON BAR
SSIB	"	SHORT STANDARD IRON BAR
IB	"	IRON BAR
Wit.	"	WITNESS
RIB	"	ROUND IRON BAR
OU	"	ORIGIN UNKNOWN
(1322)		CHRISTIAN R. KIAR, O.L.S.

SURVEYOR'S CERTIFICATE:

I CERTIFY THAT:

1. THIS SURVEY AND PLAN ARE CORRECT AND IN ACCORDANCE WITH THE SURVEYS ACT AND THE REGISTRY ACT AND THE REGULATIONS MADE THEREUNDER
2. THE SURVEY WAS COMPLETED ON THE 13th DAY OF MARCH, 1990.

MARCH 20, 1990

Walter I. Watson
WALTER I. WATSON
ONTARIO LAND SURVEYOR

WALTER I. WATSON LIMITED

ONTARIO LAND SURVEYOR

218 CHURCH STREET, BELLEVILLE, ONTARIO

K8N - 3C3

(613) 962 - 9521

PROJECT N° 10379-F-90

SCHEDULE			
PART	DESCRIPTION	INSTRUMENT	AREA
1	PART OF LOT 31, CONCESSION 9	406363	10.2 acres

PLAN 2IR- 13260

RECEIVED AND DEPOSITED

(Date) March 23, 1990

Bahman Fazoli
 DEPUTY LAND REGISTRAR
 FOR THE REGISTRY
 DIVISION OF HASTINGS (21)

I REQUIRE THIS PLAN TO BE DEPOSITED
 UNDER THE REGISTRY ACT.

(Date) MARCH 22, 1990

Walter I. Watson
 WALTER I. WATSON
 ONTARIO LAND SURVEYOR

CAUTION

THIS PLAN IS NOT A PLAN OF SUBDIVISION
 WITHIN THE MEANING OF THE PLANNING ACT.

NOTES:

BEARINGS ARE ASTRONOMIC AND ARE REFERRED
 TO THE EAST LIMIT OF PART 3, PLAN 2IR-7782
 HAVING A BEARING OF N15°40'20" W.

LEGEND

■ DENOTES FOUND
 □ " PLANTED
 SIB " STANDARD IRON BAR
 SSIB " SHORT STANDARD IRON BAR
 IB " IRON BAR
 Wit " WITNESS
 RIB " ROUND IRON BAR
 OU " ORIGIN UNKNOWN
 (1322) CHRISTIAN R KIAR, O.L.S.

PLAN OF SURVEY

PART OF LOT 31

CONCESSION 9

TOWNSHIP OF TYENDINAGA

COUNTY OF HASTINGS

SCALE 1" = 50'

WALTER I. WATSON O.L.S. 1990

LOT

INSTRUMENT 406963

CONCESSION

WALTER I. WATSON O.L.S. 1990



REMARKS THE IS MONOC AND ARE REFERENCE TO THE EAST, MT OF PACT 2, 0.40 25 778 HAVING A BEARING OF N 15 40 20 W

$$\frac{C_{\Delta U} + C_{\Delta N}}{C_{\Delta U} + C_{\Delta N} + C_{\Delta T}}$$

DATE: 5-15-99

Bachman Fapt.
DEPUTY AND RECORDS
FOR THE REGISTRY
DIVISION OF TAXING (2)

PLAN 21R - 1321
RECEIVED AND DEPOSITED
March 23 1966

LET IT BE THAT

MARCH 20, 1990

WALTER I. WATSON
ONTARIO LAND SURVEYOR

ON T440 LANC

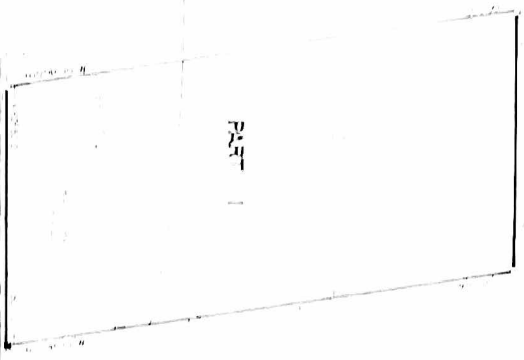
B CHURCH STREET, BELLEVILLE, ONTARIO
K8N 3C3 16 51 962 9571

Chenopodium

PART OF LOT 31
CONCESSION 9
TOWNSHIP OF TYENDINAGA
COUNTY OF HASTINGS

WALTER MITSON D.S. 397

66' ROAD ALLOWANCE BETWEEN CONCESSIONS 9 AND 9



P.L.N. 2 P. 500

March 23

Walter Mitson

Walter Mitson

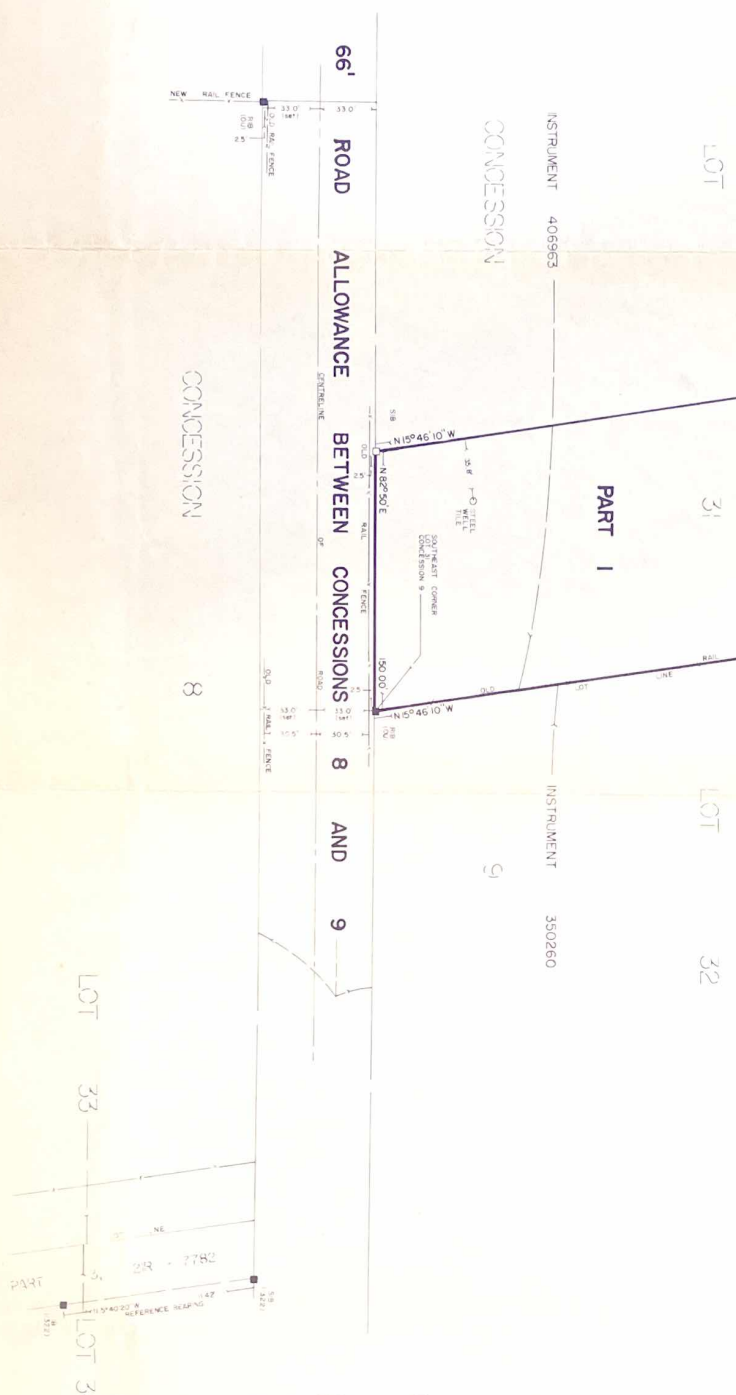
100'

100'

Section 9

Walter Mitson Limited

PART OF LOT 31
CONCESSION 9
TOWNSHIP OF TYENDINAGA
COUNTY OF HASTINGS



SCHEDULE			
PART	DESCRIPTION	INSTRUMENT	AREA
1	PART OF LOT 31, CONCESSION 9	40836.1	102108761

PLAN ZIR - 13260

(Date) March 23, 1990

Behman Fazel
DEPUTY LAND REGISTRAR
FOR THE REGISTRY
DIVISION OF MASTINGS (21)

I REQUIRE THIS PLAN TO BE DEPOSITED
UNDER THE REGISTRY ACT.

(Date) MARCH 22, 1990
Walter Watson
 WALTER I. WATSON
 ONTARIO LAND SURVEYOR

CLAUDE

THIS PLAN IS NOT A PLAN OF SUBDIVISION
WITHIN THE MEANING OF THE PLANNING ACT

NOTES:
BEARINGS ARE ASTRONOMIC AND ARE REFERRED
TO THE EAST LIMIT OF PART 3, PLAN 218-77B2
HAVING A BEARING OF N15°40'20" W

- LEGEND
- | | FOUND |
|--------|-------------------------|
| ■ | PLANTED |
| □ | NOTES |
| SIB | STANDARD IRON BAR |
| SIBB | SHORT STANDARD IRON BAR |
| IB | IRON BAR |
| W1 | WITNESS |
| RIB | ROUND IRON BAR |
| OU | ORIGIN UNKNOWN |
| (1352) | CHRISTIAN R. KIRK, OLS |

SURVEYOR'S CERTIFICATE:

1 THIS SURVEY AND PLAN ARE CORRECT AND IN ACCORDANCE WITH THE SURVEYS ACT AND THE REGISTRY ACT AND THE REGULATIONS MADE THEREUNDER

2 THE SURVEY WAS COMPLETED ON THE 13th DAY OF MARCH, 1990.

MARCH 20, 1990

Walter Watson
WALTER I. WATSON
ONTARIO LAND SURVEYOR

WALTER I. WATSON LIMITED
ONTARIO LAND SURVEYOR

PROJECT № 10379-F-90